

The historical city centre

- There are guided tours (but not on Sunday! ☹️)





- 2 h away by train
- Beautiful old town




Lyon






Marquisats beach **Annecy**

As soon as summer arrives, the Marquisats grass beach is a spot highly-prized by the townspeople and holidaymakers alike.

 [Details \(/beaches-74/plages-18/marquisats-beach-2.htm\)](/beaches-74/plages-18/marquisats-beach-2.htm)


Free entrance

 [Locate on the map \(#map\)](#)




Albigny beach **Annecy-le-Vieux**

There's plenty of room at this grass beach edged with flowers and plants, which offers swimmers and walkers alike one of the lake's most elegant and renowned settings.

 [Details \(/beaches-74/plages-18/albigny-beach-1.htm\)](/beaches-74/plages-18/albigny-beach-1.htm)

Free entrance


 [Locate on the map \(#map\)](#)



Impérial beach **Annecy**

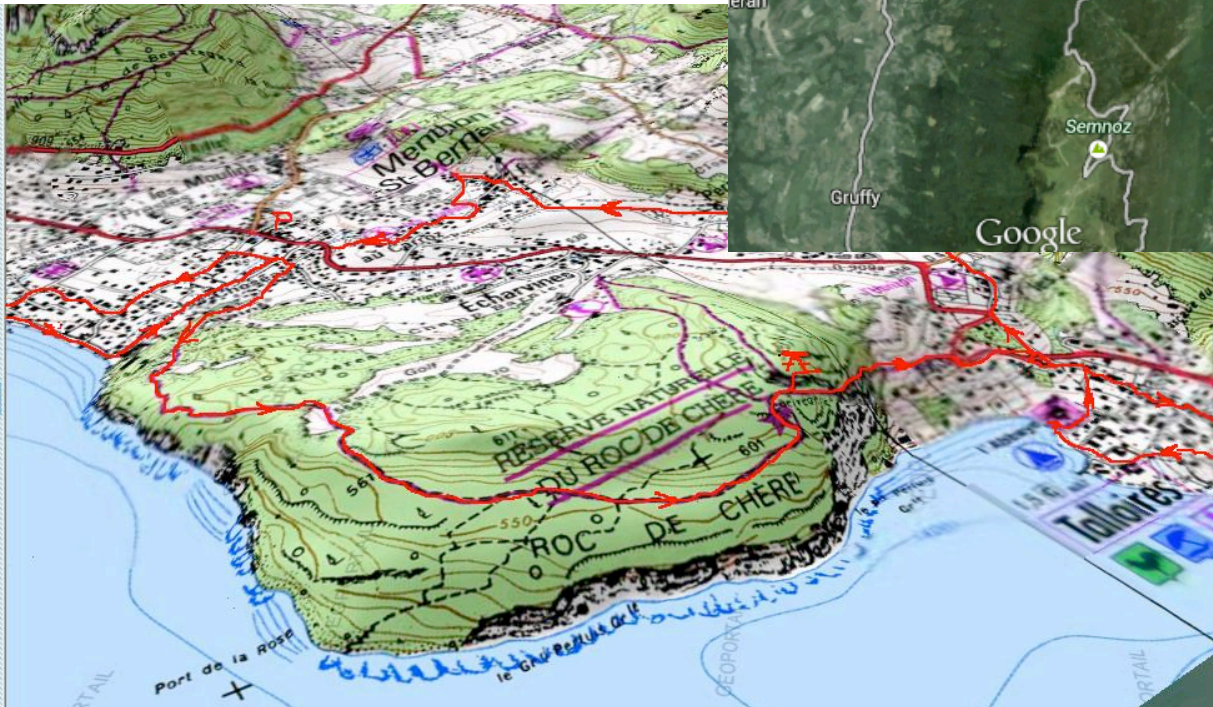
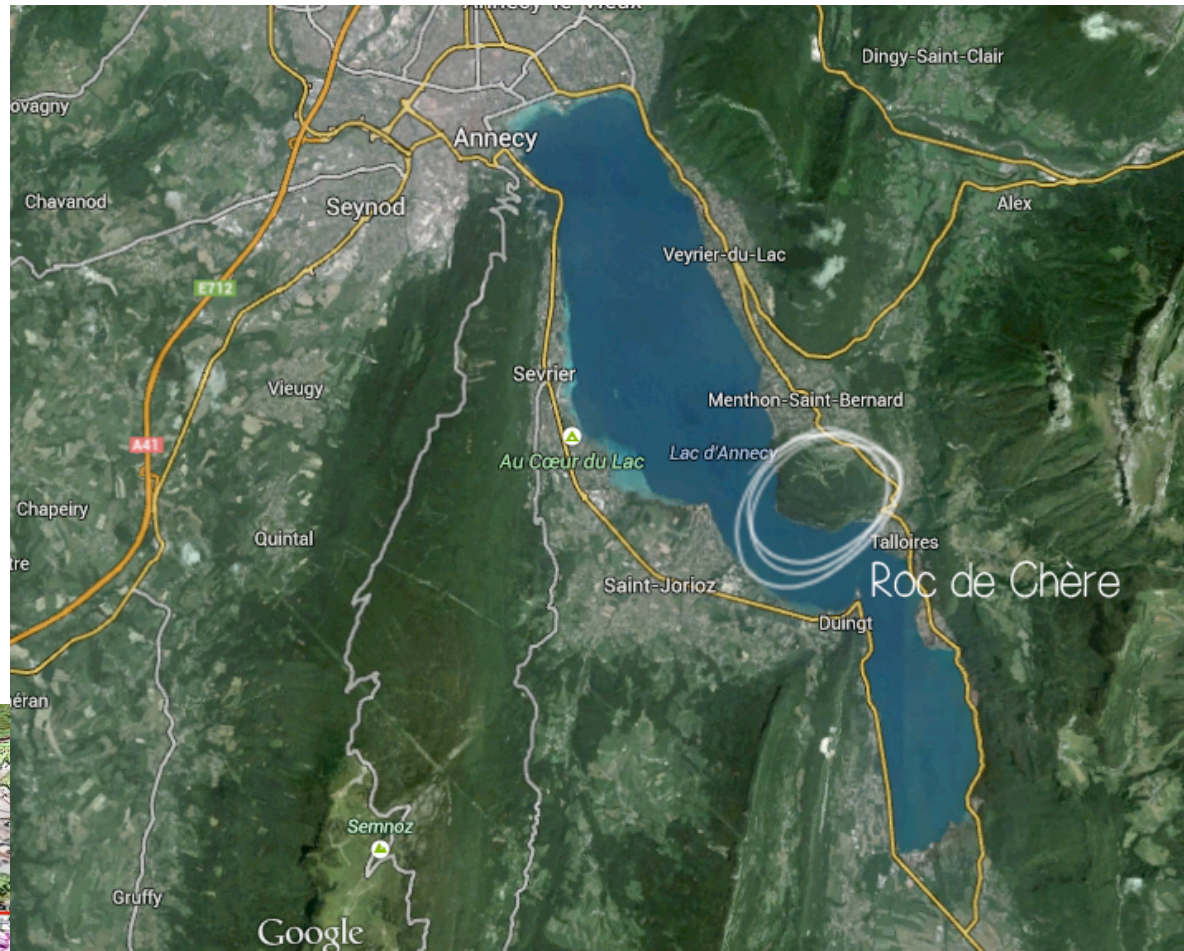
A complex for all summer recreational activities, events, lazing around with your friends, business meals, relaxing with the family, or festive or motivational evenings. This beach has both grass and fine sand, and boasts facilities which make it an ideal playground for everyone.

Not Free entrance

 [Details \(/beaches-74/plages-18/imperial-beach-8.htm\)](/beaches-74/plages-18/imperial-beach-8.htm)

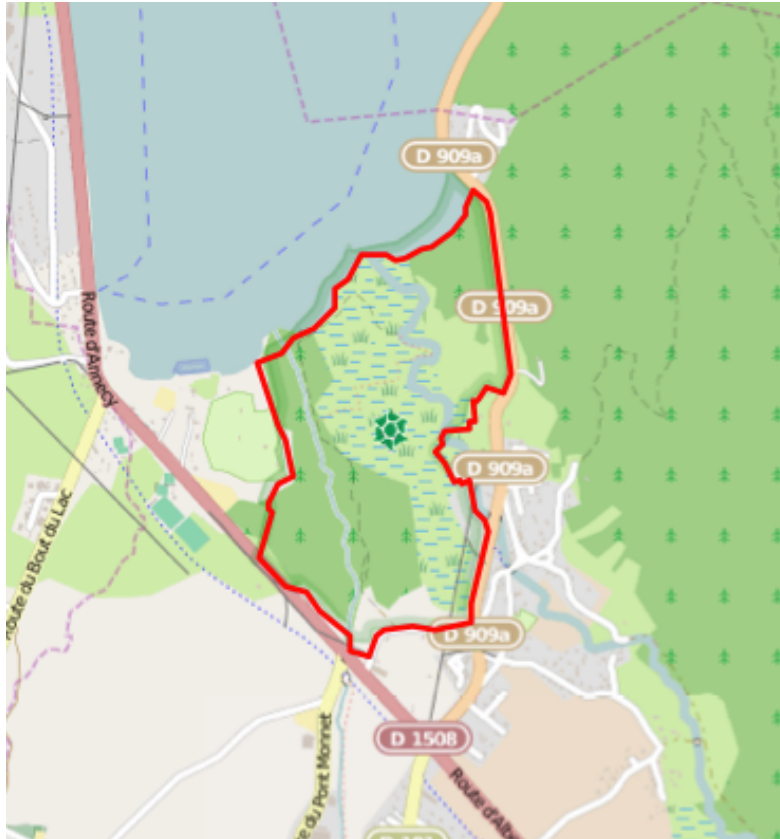
 [Locate on the map](#)

Le roc de chère



Réserve naturelle du Bout-du-Lac


<http://www.ville-doussard.fr/marais>



<http://www.savoie-mont-blanc.com/>

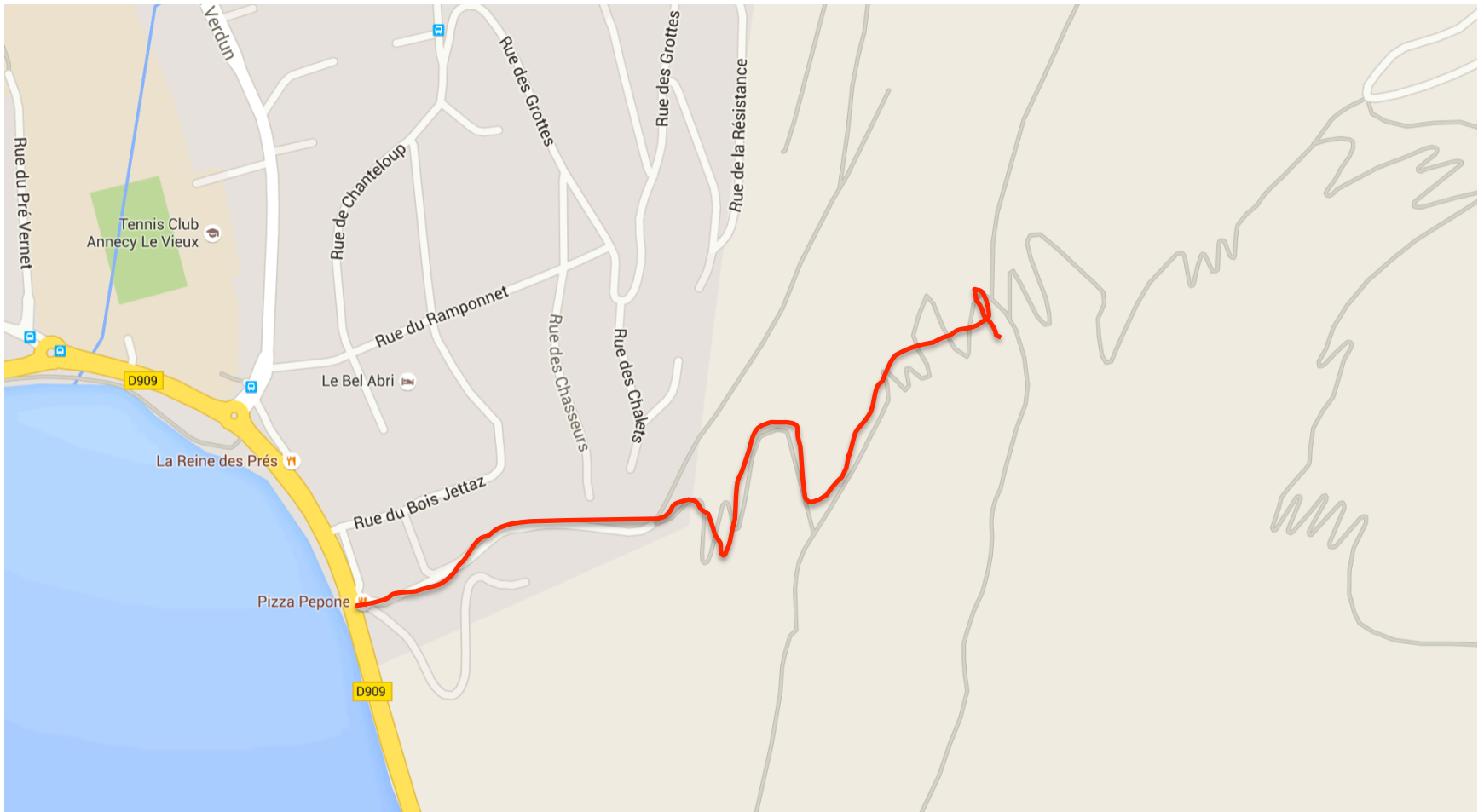
Magazine/Activites-et-detente/Rando/6-balades-insolites-La-reserve-du-bout-du-lac-a-Doussard

Mountains! (BE CAREFUL! & shoes!)



Hiking/rambling : Mount Veyrier

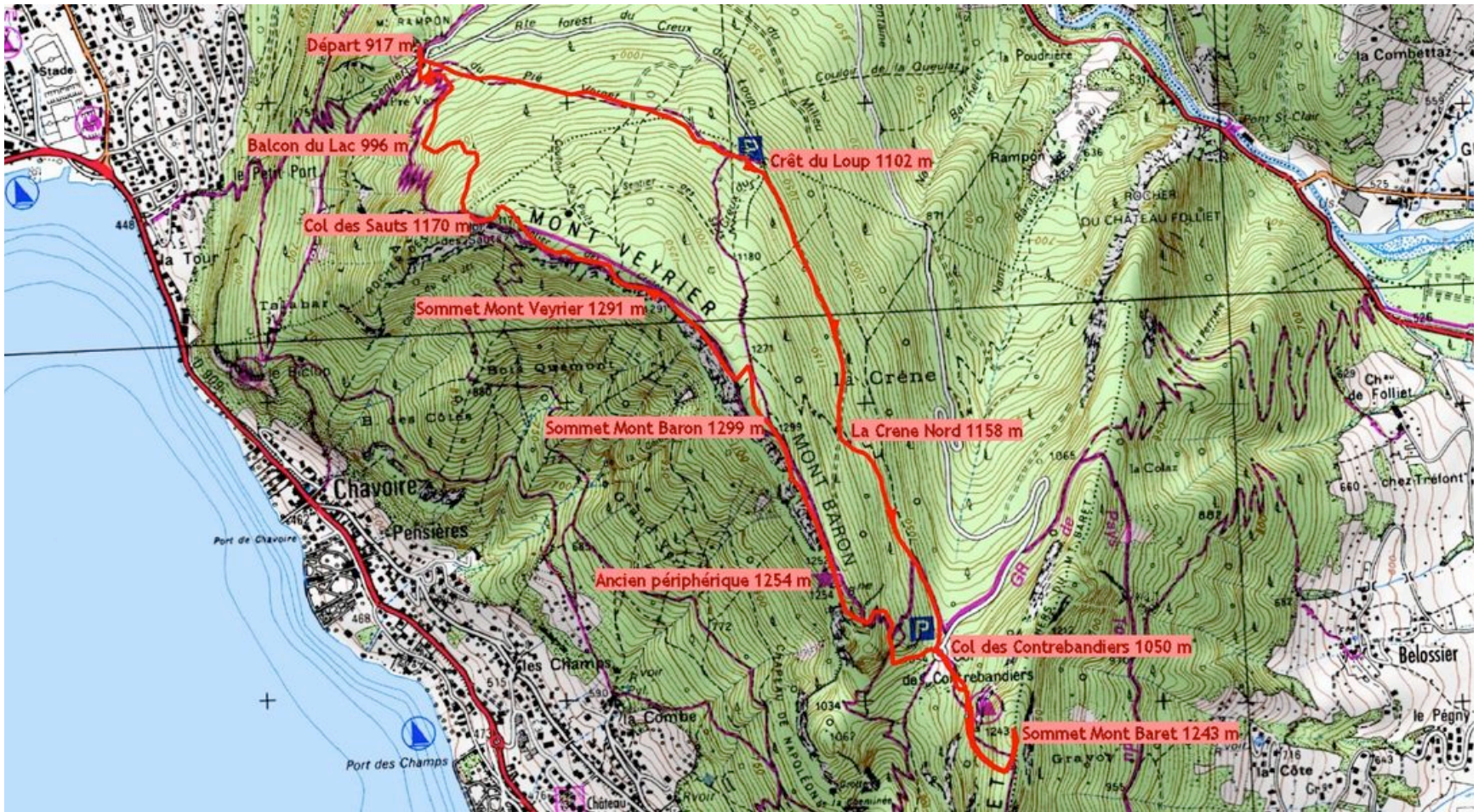
~2 h to get to the top from the lake side, depending on your legs! ~same time to go down.



Some views from mount Veyrier



Hiking/rumbling : Mount Veyrier



Mount Semnoz

- There are buses that go to the top of the mount Semnoz


http://www.sibra.fr/sites/sibra.fr/files/flyer_ligne_dete_2015-web.pdf

Annecy > Semnoz

Pôle d'échanges Gare quai Nord	845	1030	1330	1515	1700	1845
Hôtel de Ville	851	1036	1336	1521	1706	1851
Auberge de jeunesse	858	1043	1343	1528	1713	1858
Camping "Le Belvédère"	900	1045	1345	1530	1715	1900
Parc aux Biches	903	1048	1348	1533	1718	1903
Les Puisots	908	1053	1353	1538	1723	1908
Station du Semnoz	924	1109	1409	1554	1739	1924
Rochers Blancs	928	1113	1413	1558	1743	1928
Terminus les Alpes	930	1115	1415	1600	1745	1930

Semnoz > Annecy

Terminus les Alpes	940	1125	1425	1610	1755	1930
Rochers Blancs	942	1127	1427	1612	1757	1932
Station du Semnoz	946	1131	1431	1616	1801	1936
Les Puisots	959	1144	1444	1629	1814	1949
Parc aux Biches	1003	1148	1448	1633	1818	1953
Camping "Le Belvédère"	1006	1151	1451	1636	1821	1956
Auberge de jeunesse	1007	1152	1452	1637	1822	1957
Hôtel de Ville	1014	1159	1459	1644	1829	2004
Pôle d'échanges Gare quai Nord	1020	1205	1505	1650	1835	2010

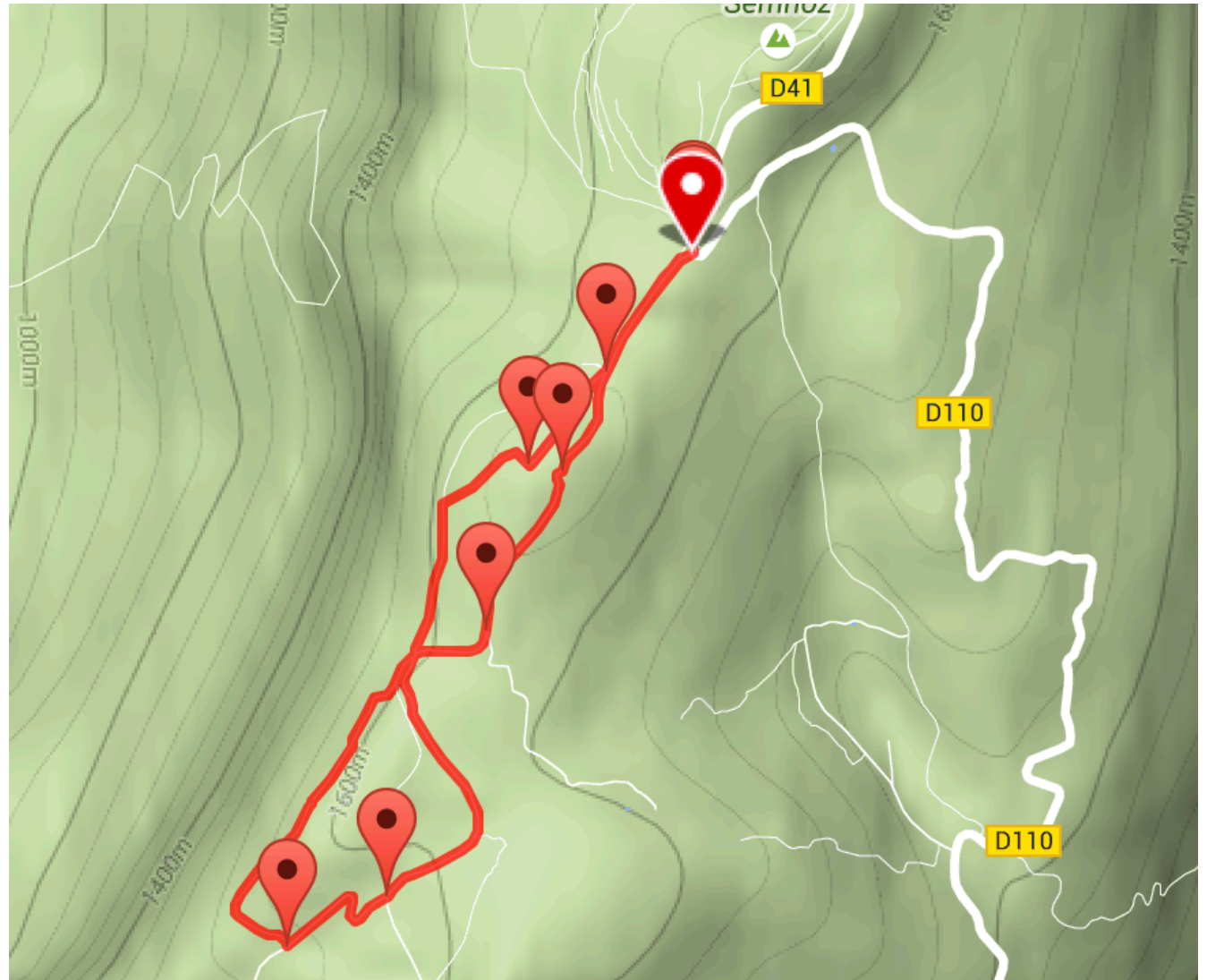


Christian © www.hautesavoiephotos.com

Lac d'Annecy

Mount Semnoz

The top of the mount Semnoz is a plateau, and there are trails



<http://www.savoie-mont-blanc.com/offre/fiche/itineraire-de-randonnee-le-plateau-du-semnoz/331197>