

## Ménilmontant, Belleville, Buttes-Chaumont

### Remarks :

The starting point is reached through metro line 2, station Père Lachaise. At the end of the short walk, you can take metro line 2, station Ménilmontant. At the end of the longer walk, you can reach metro line 7bis, station Botzaris or Buttes-chaumont (these are at the top of the parc), or you can reach metro line 5, station Laumières, exiting the Parc through its main entrance at its very bottom (in front of the "lake"), and going down the street Laumière.

As it is presented, the walk is rather short. But, you can have a nice walk in the Parc de Belleville, and have some rest in it. There are also many small streets in this area, feel free to explore. And there are a lot of bars, from hipsterish ones to more typical ones. And for those who have enough energy, they can continue their walk up to parc des Buttes-Chaumont (see bullet 5bis).

The walk from Ménilmontant to Parc de Belleville is given by the first of the following maps. It takes about 35 minutes but this does not include wanderings in the Parc de Belleville. For those who wish to continue up to Buttes-Chaumont after Parc de Belleville, there is a second map (note that up to Parc de Belleville, this is exactly the same walk). This is about 45 minutes walk (wanderings in the parc de Belleville and Buttes-Chaumont are not included).

Directions are given following each maps. Note also the presence of "steep" streets and stairs in this walk.

Here are some complementary informations:

**(1)** While walking up rue de Ménilmontant, before turning left to get to rue de l'Ermitage, you can see La Miroiterie, one of the oldest punk squat in Paris, that has unfortunately closed recently. One easily recognizes the punkish style of the front of the building.

**(2)** At the 12 rue de l'Ermitage, you can turn on your right and have a small in walk Villa de l'Ermitage.

**(3)** At the end of the small stairs Rue Fernand Raynaud, turn right onto rue des Cascades.

**(4)** There's a nice view of Paris at the top of the Parc de Belleville, once you arrived there from rue des Envierges. There's bar here for a drink, or just buy drinks in a grocery around and have some rest in the Parc de Belleville.

**(5)** Once you reach rue Julien Lacroix from the Parc de Belleville, you can go on your left: this is the basic. After ~200 meters, in rue Julien Lacroix, there's a nice bar called "Demain c'est loin", roughly behind the church of Ménilmontant.

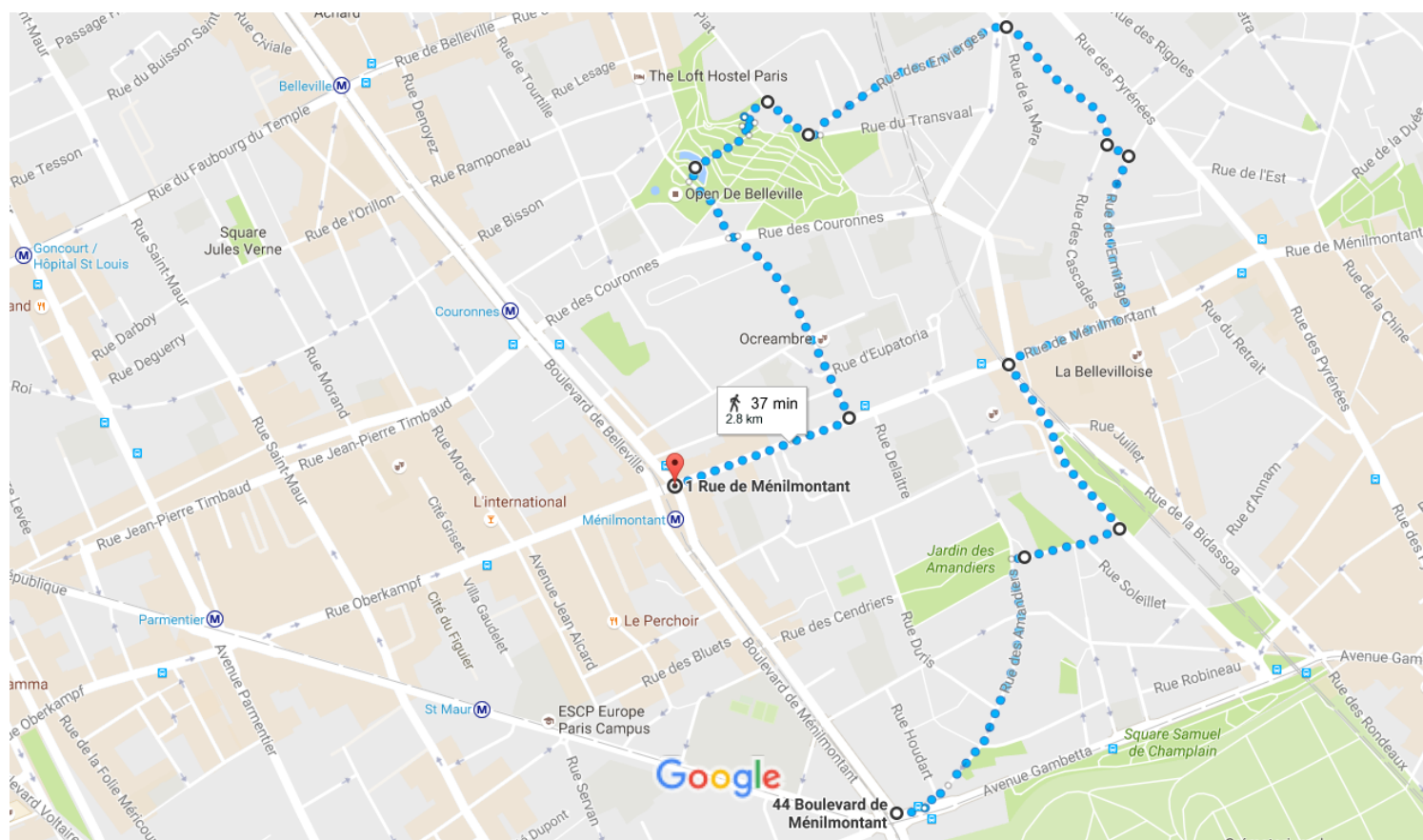
**(5 bis) But, if you are still in the mood for walking**, instead of going left in rue Julien Lacroix, go right in that same street. (Note that at the crossing of rue Julien Lacroix and rue de Belleville, there's a nice bar named "Culture rapide".) There is a second map giving the way to reach one of the many entrance of the **Parc des Buttes Chaumont** (the one at the crossing avenue Simon Bolivar/rue Botzaris). The Parc de Buttes-Chaumont is much bigger than Parc de Belleville and the best way to discover it is to wander in it and explore it randomly.



# 44 Boulevard de Ménilmontant, 75020 Paris to 1 Rue de Ménilmontant, 75020 Paris

Walk 2.8 km, 37 min

Walks in Ménilmontant and Belleville through the Parc de Belleville



Map data ©2016 Google 100 m

## 44 Boulevard de Ménilmontant

75020 Paris

Use caution - may involve errors or sections not suited for walking

- ↑ 1. Head east on Place Auguste Métivier 39 m

---

- ↙ 2. Slight left to stay on Place Auguste Métivier 45 m

---

- ↑ 3. Continue onto Rue des Amandiers 350 m

---

- ↘ 4. Turn right onto Rue Elisa Borey  
i Take the stairs 160 m

---



- ↙ 5. Turn left onto Rue Sorbier 280 m

---


- ↘ 6. Turn right onto Rue de Ménilmontant 180 m

---


- ↙ 7. Turn left onto Rue de l'Ermitage

- 
-  8. Turn left onto Rue Fernand Raynaud  
 Take the stairs


---

  -  9. At the roundabout, take the 3rd exit onto Rue des Envierges


---

  -  10. Turn right onto Rue Piat


---

  -  11. Turn left toward Rue Julien Lacroix


---

  -  12. Turn left toward Rue Julien Lacroix


---

  -  13. Turn right toward Rue Julien Lacroix


---

  -  14. Turn left toward Rue Julien Lacroix


---

  -  15. Turn right toward Rue Julien Lacroix


---

  -  16. Turn left toward Rue Julien Lacroix


---

  -  17. Turn left onto Rue Julien Lacroix


---

  -  18. Turn left onto Rue des Couronnes

---

  -  19. Turn right onto Rue Julien Lacroix

---

  -  20. Turn right onto Rue de Ménilmontant
- 

## 1 Rue de Ménilmontant

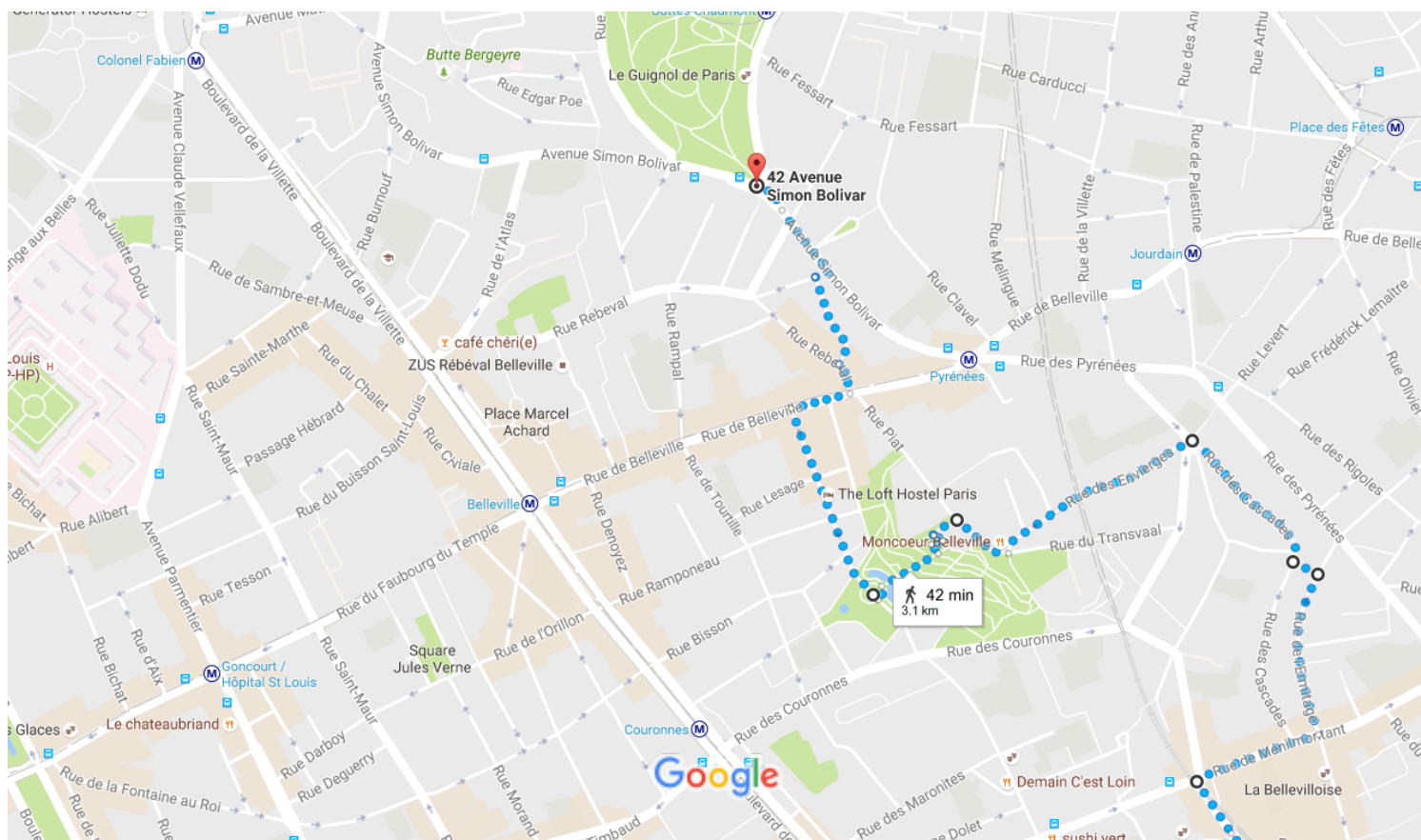
75020 Paris

These directions are for planning purposes only. You may find that construction projects, traffic, weather, or other events may cause conditions to differ from the map results, and you should plan your route accordingly. You must obey all signs or notices regarding your route.



# 44 Boulevard de Ménilmontant, 75020 Paris to 42 Avenue Simon Bolivar, 75019 Paris

Walk 3.1 km, 42 min



Map data ©2016 Google 100 m

## 44 Boulevard de Ménilmontant

Use caution - may involve errors or sections not suited for walking

75020 Paris

- ↑ 1. Head southeast on Boulevard de Ménilmontant toward Place Auguste Métivier 20 m

---

- ↶ 2. Turn left onto Place Auguste Métivier 42 m

---

- ↷ 3. Slight left to stay on Place Auguste Métivier 45 m

---

- ↑ 4. Continue onto Rue des Amandiers 350 m

---



- ↷ 5. Turn right onto Rue Elisa Borey  
i Take the stairs 160 m

---

- ↶ 6. Turn left onto Rue Sorbier 190 m

---

- ↶ 7. Turn left onto Rue des Plâtrières  
i Take the stairs 110 m

8. Turn left onto Rue Sorbier  
170 m
9. Turn right onto Rue de Ménilmontant  
180 m
10. Turn left onto Rue de l'Ermitage  
230 m
11. Turn left onto Rue Fernand Raynaud  
 Take the stairs  
260 m
12. At the roundabout, take the 3rd exit onto Rue des Envierges  
300 m
13. Turn right onto Rue Piat  
89 m
14. Turn left toward Rue Julien Lacroix  
40 m
15. Turn left toward Rue Julien Lacroix  
16 m
16. Turn right toward Rue Julien Lacroix  
19 m
17. Turn left toward Rue Julien Lacroix  
16 m
18. Turn right toward Rue Julien Lacroix  
92 m
19. Turn left toward Rue Julien Lacroix  
21 m
20. Turn right onto Rue Julien Lacroix  
290 m
21. Turn right onto Rue de Belleville  
86 m
22. Turn left onto Rue Rebeval  
45 m
23. Turn right onto Rue de l'Équerre  
130 m
24. Turn right to stay on Rue de l'Équerre  
 Take the stairs  
130 m
25. Slight right onto Avenue Simon Bolivar  
51 m

## 42 Avenue Simon Bolivar

75019 Paris